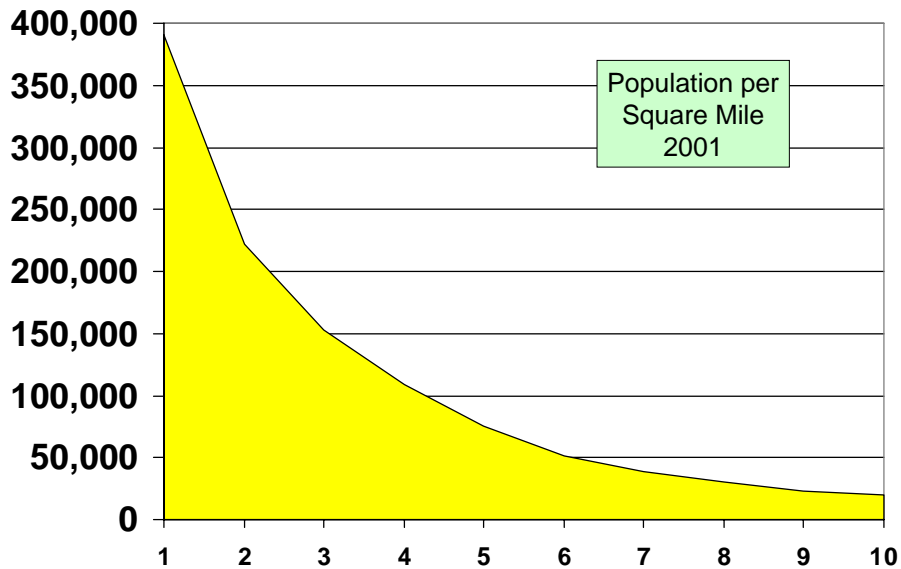
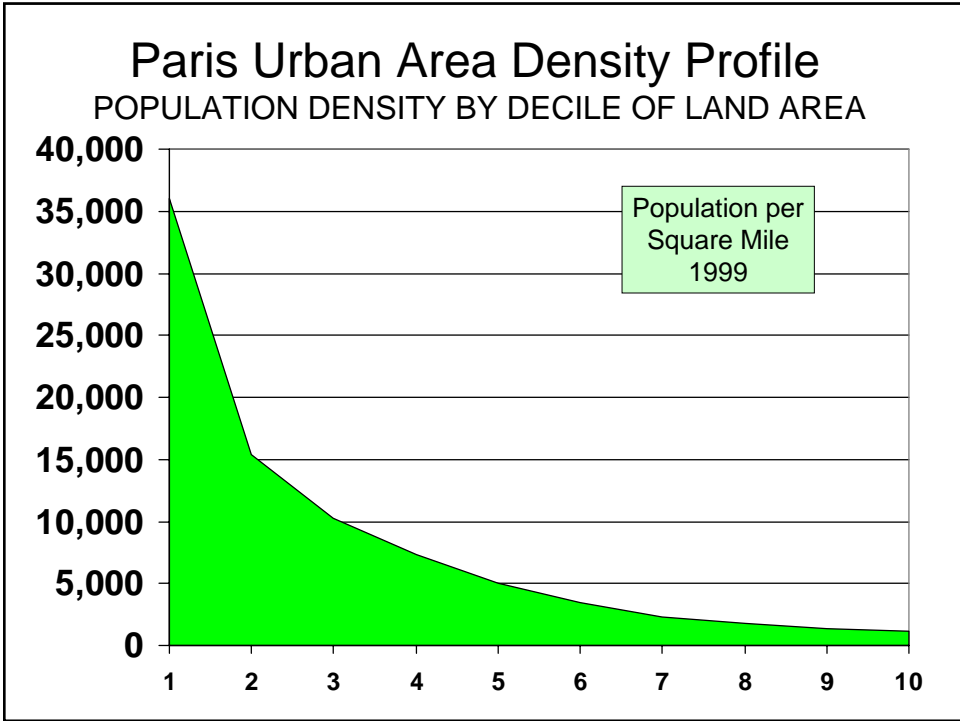


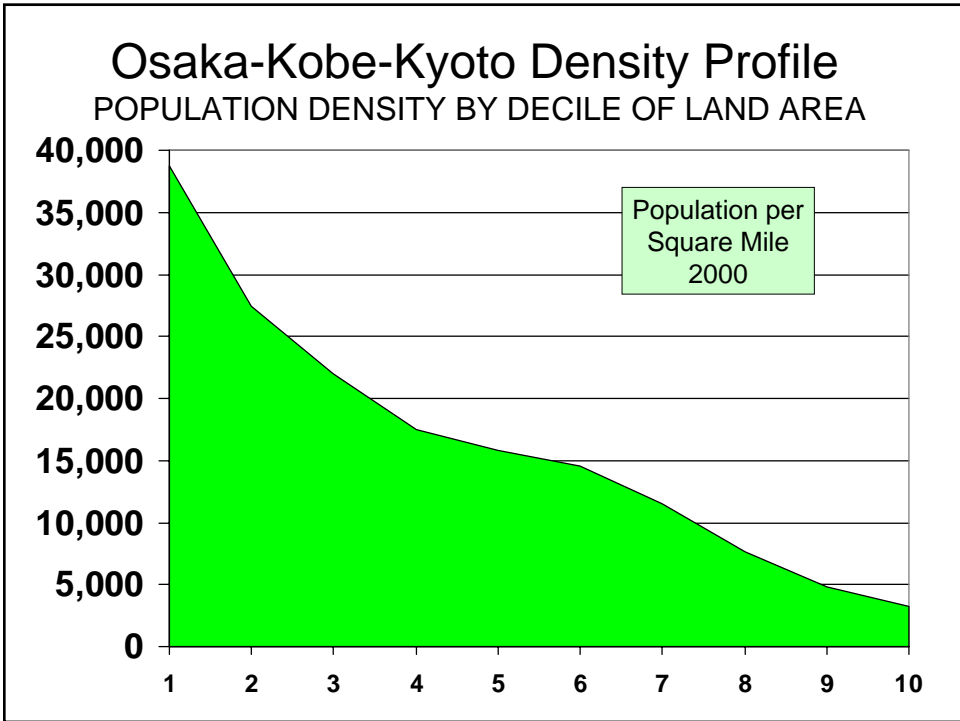
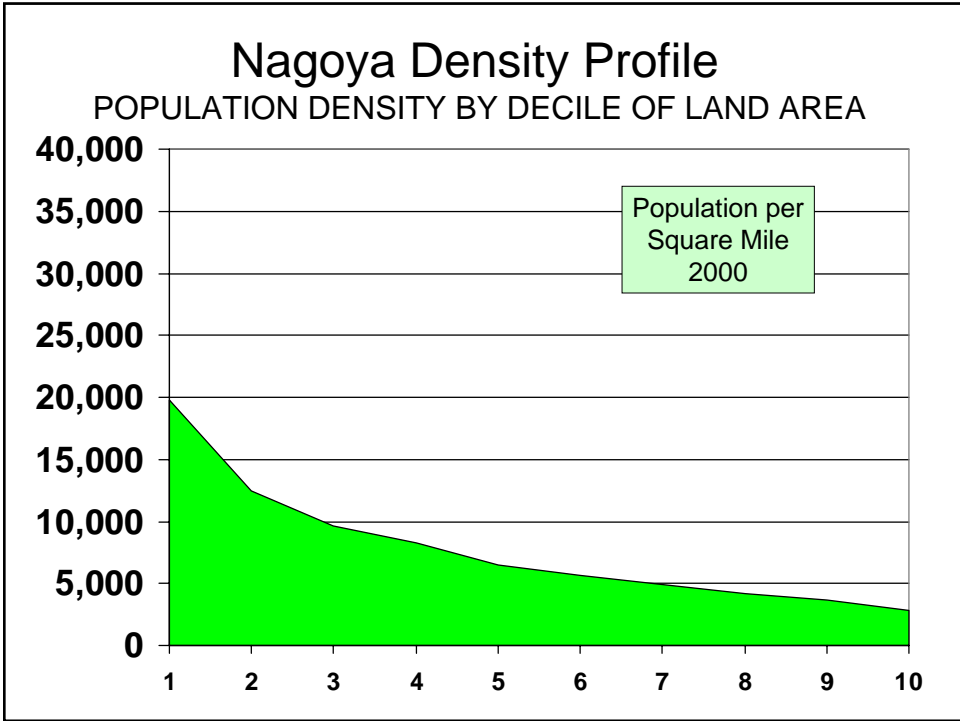
**International  
Urban Areas  
Population  
Profiles**

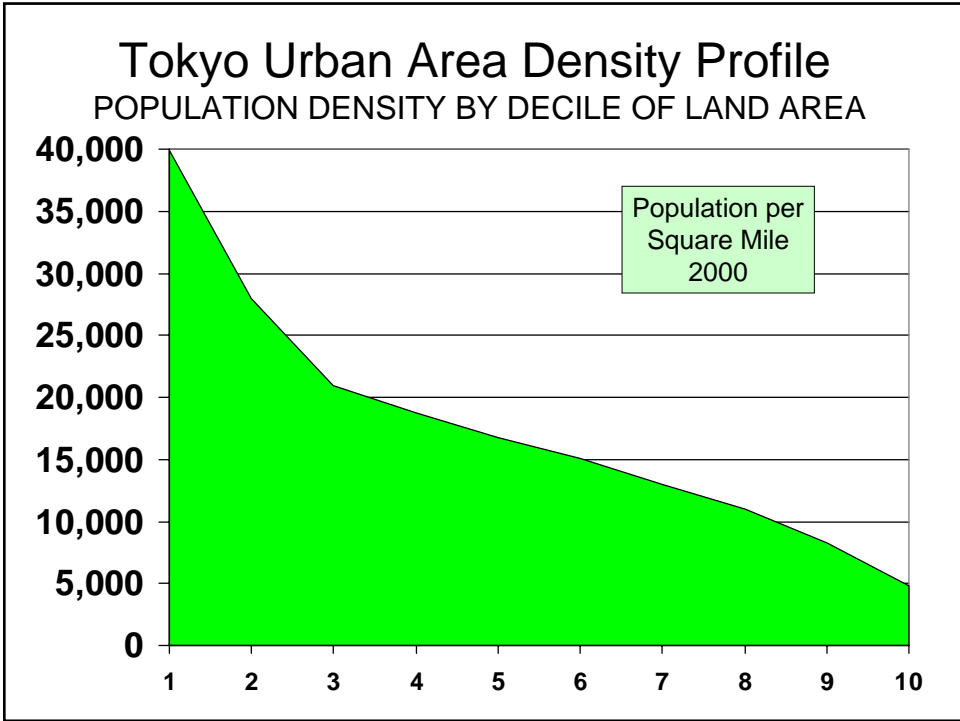


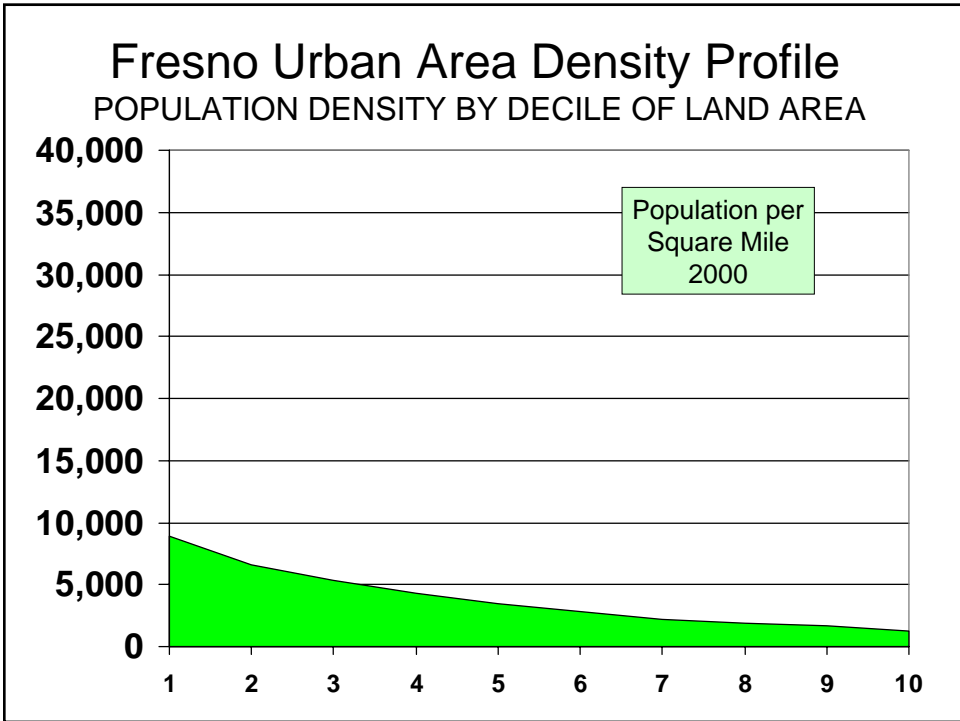
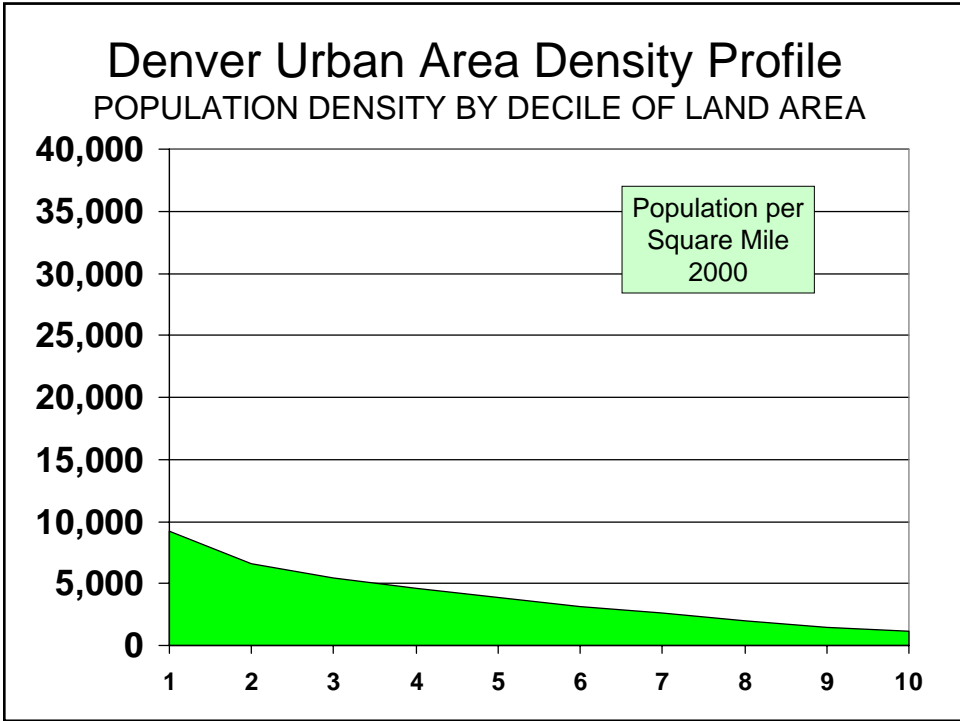
**Hong Kong Urban Area Density Profile**  
POPULATION DENSITY BY DECILE OF LAND AREA





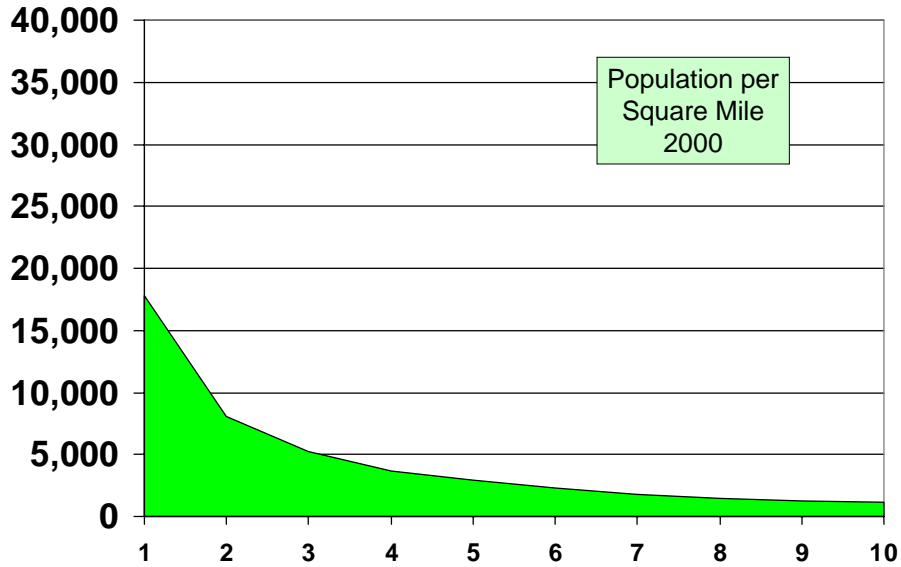






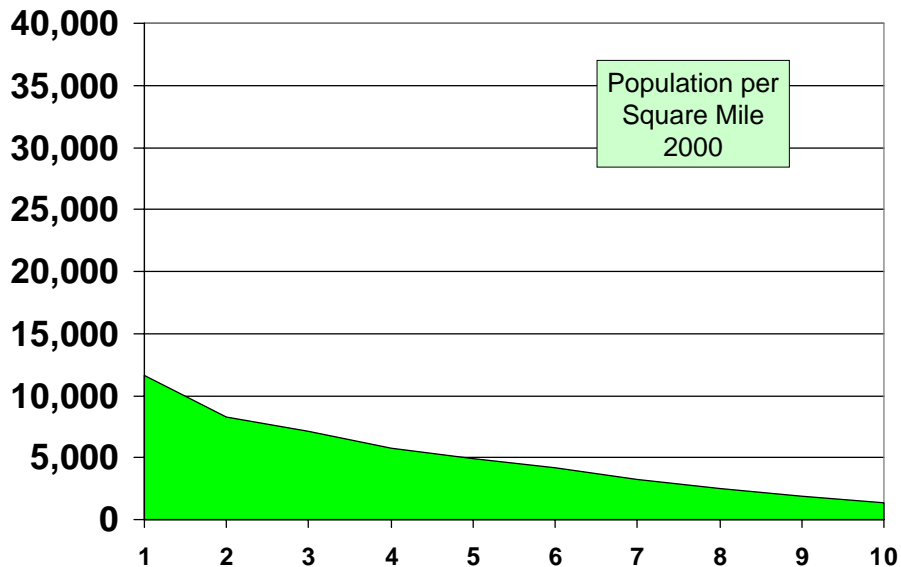
## Honolulu Urban Area Density Profile

POPULATION DENSITY BY DECILE OF LAND AREA



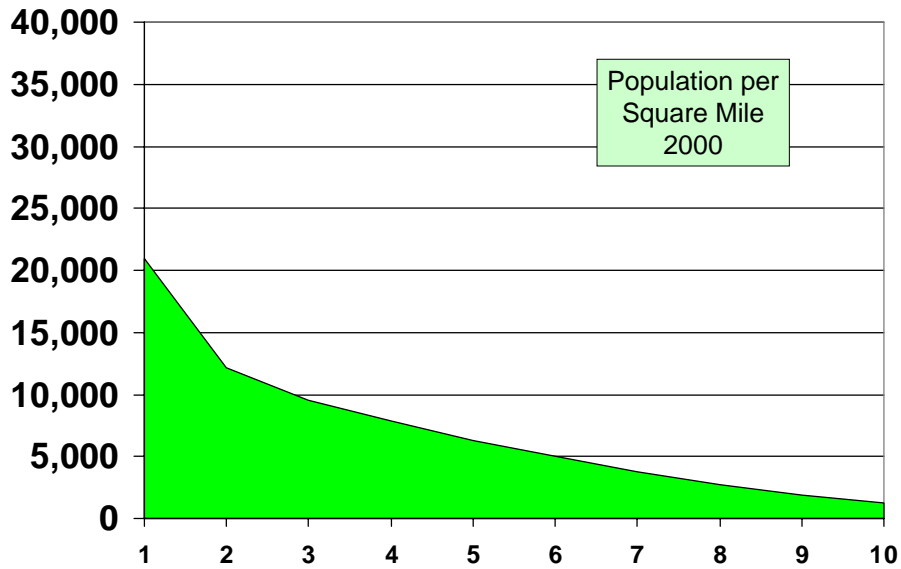
## Las Vegas Urban Area Density Profile

POPULATION DENSITY BY DECILE OF LAND AREA



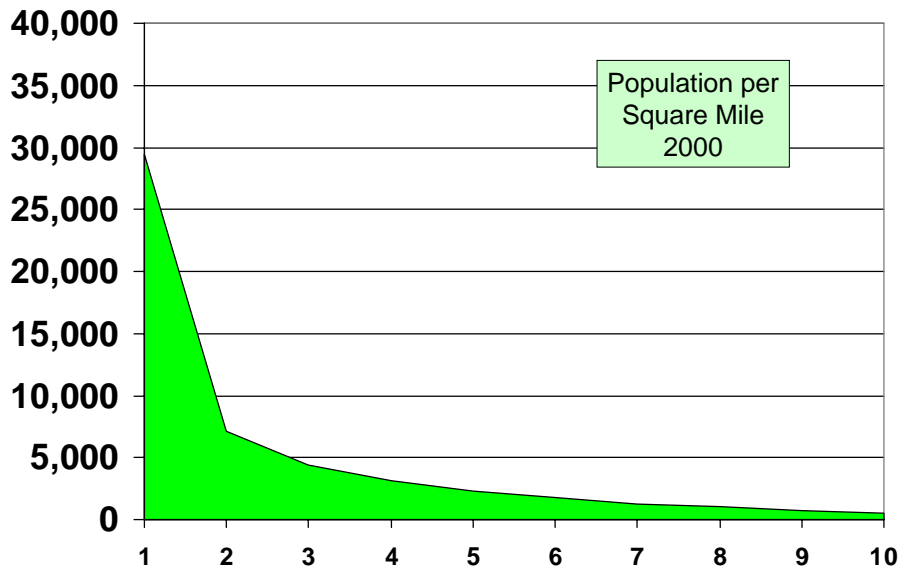
## Los Angeles Urban Area Density Profile

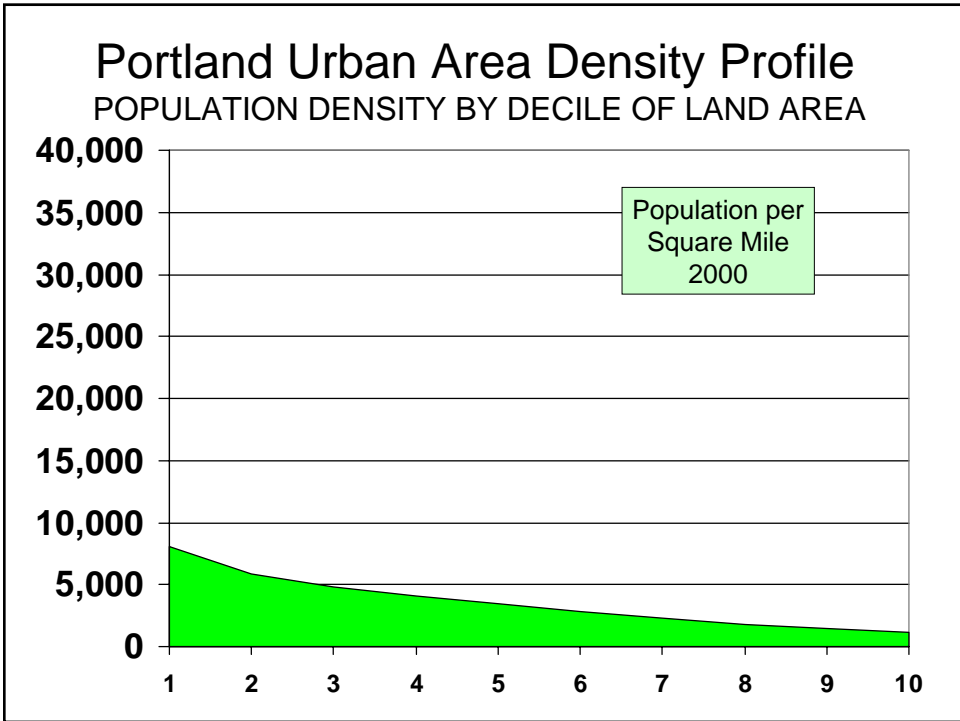
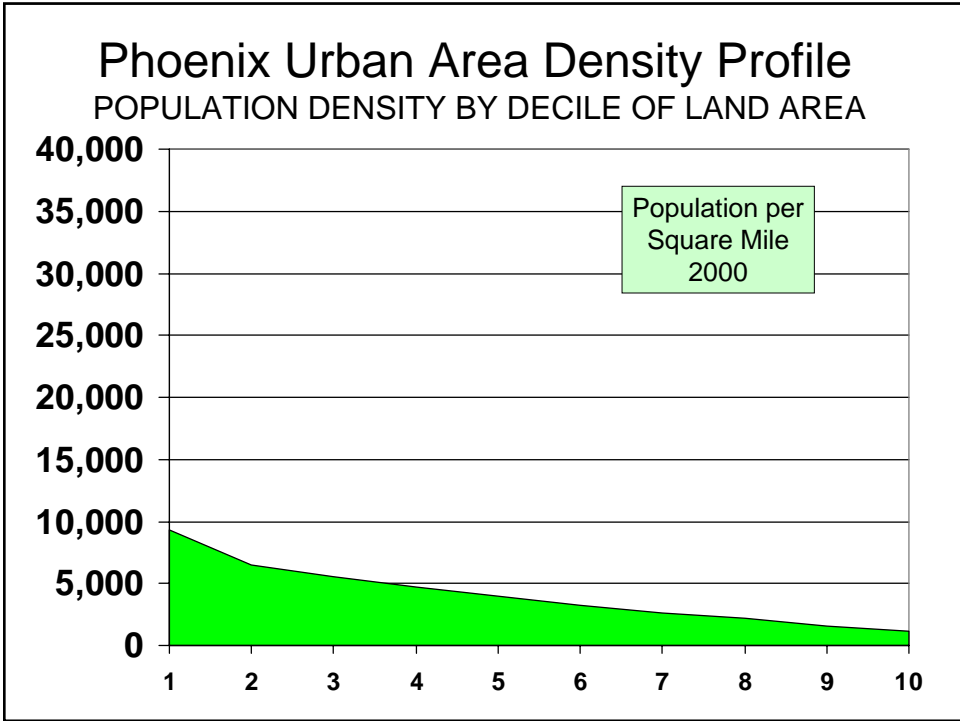
POPULATION DENSITY BY DECILE OF LAND AREA



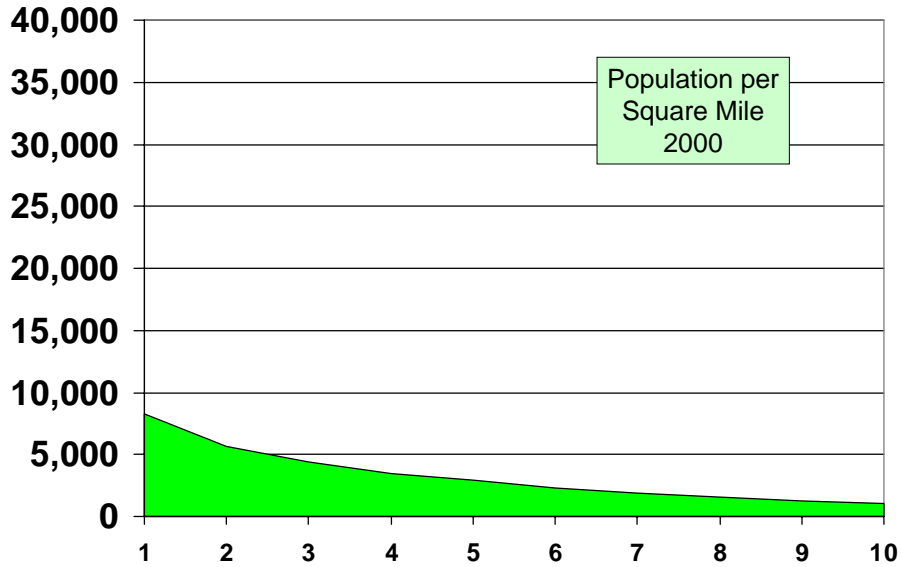
## New York Urban Area Density Profile

POPULATION DENSITY BY DECILE OF LAND AREA

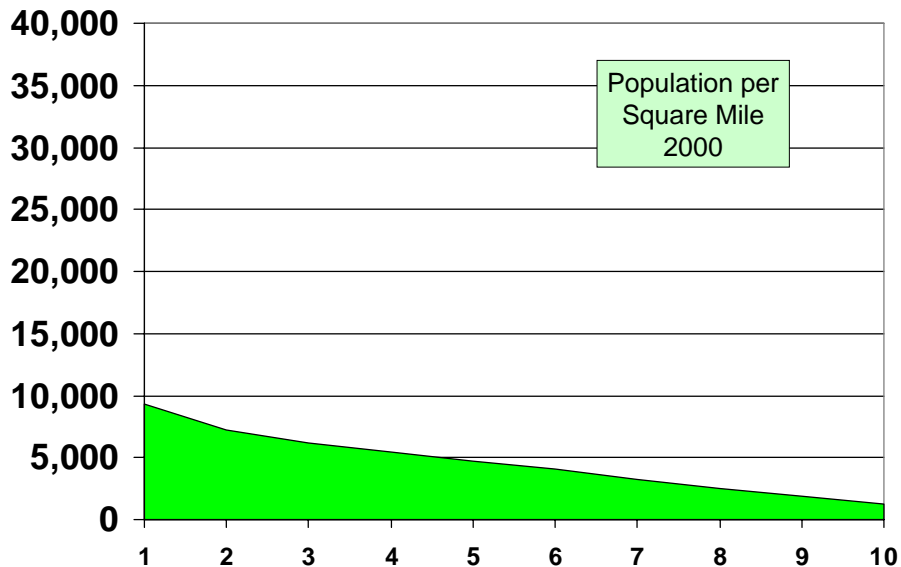




### Riverside-San Bernardino Density Profile POPULATION DENSITY BY DECILE OF LAND AREA

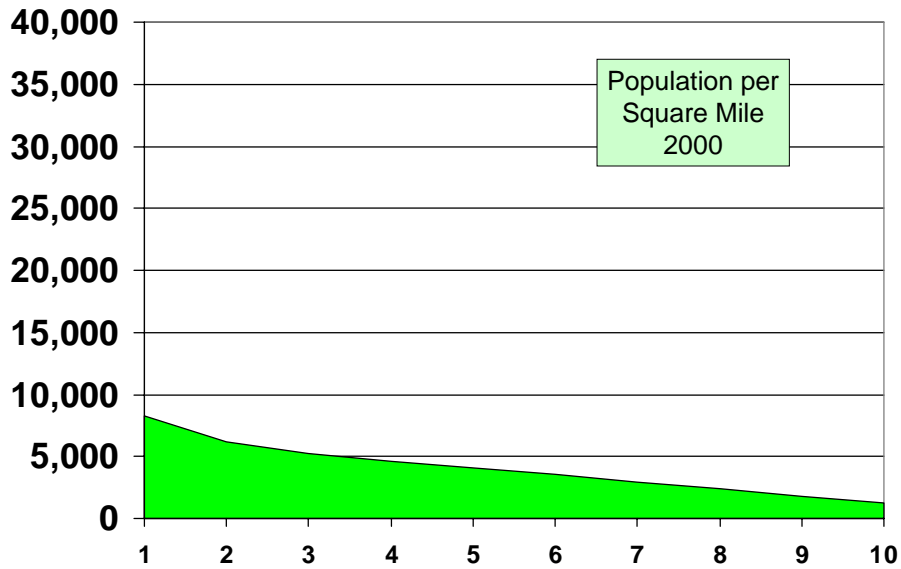


### Sacramento Urban Area Density Profile POPULATION DENSITY BY DECILE OF LAND AREA



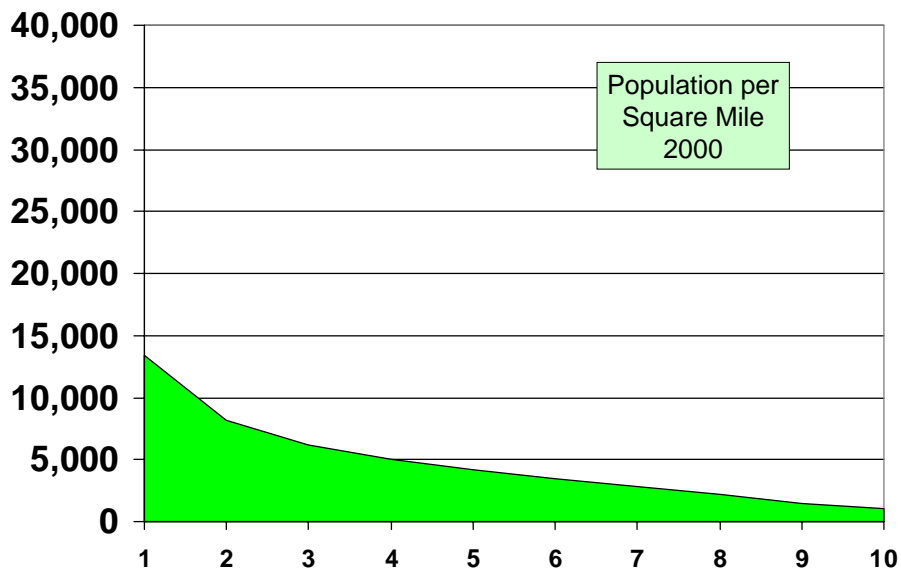
## Salt Lake City Urban Area Density Profile

POPULATION DENSITY BY DECILE OF LAND AREA



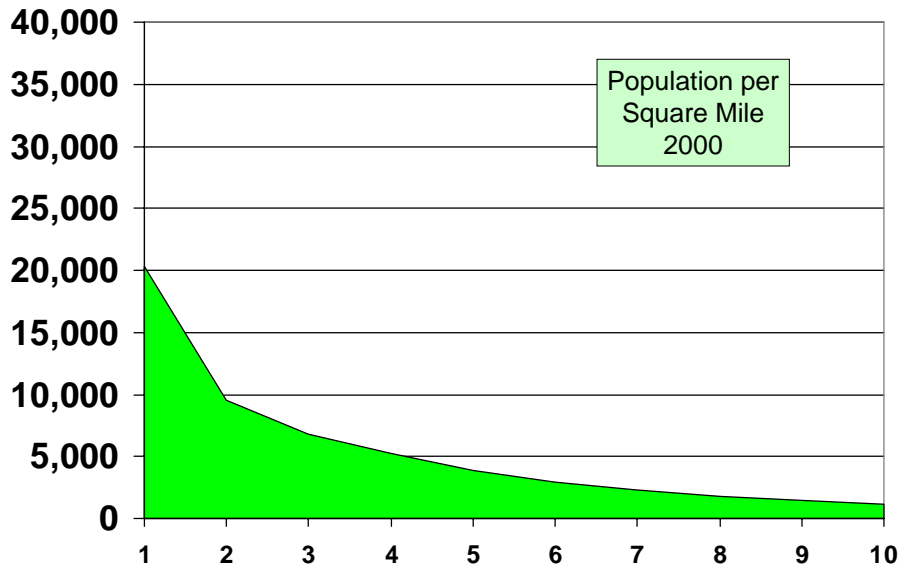
## San Diego Urban Area Density Profile

POPULATION DENSITY BY DECILE OF LAND AREA



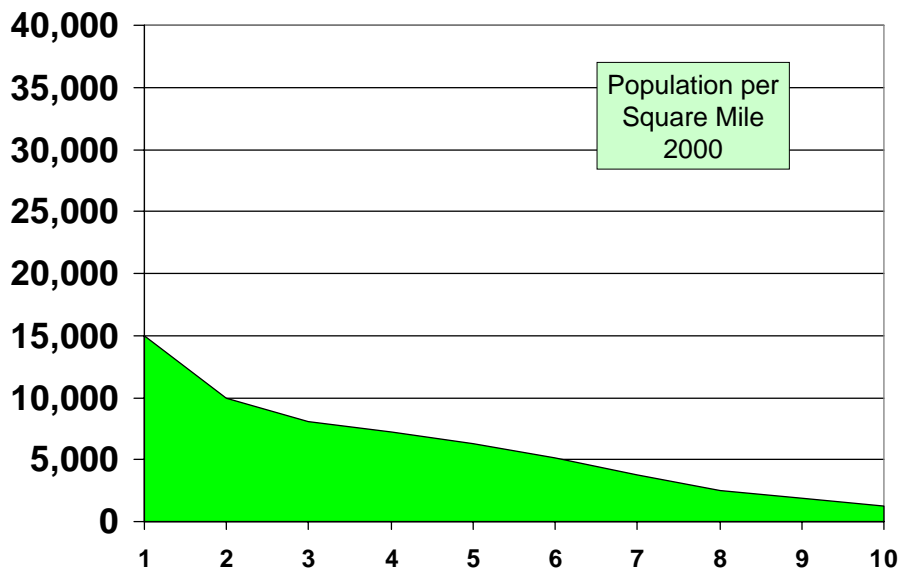
## San Francisco Urban Area Density Profile

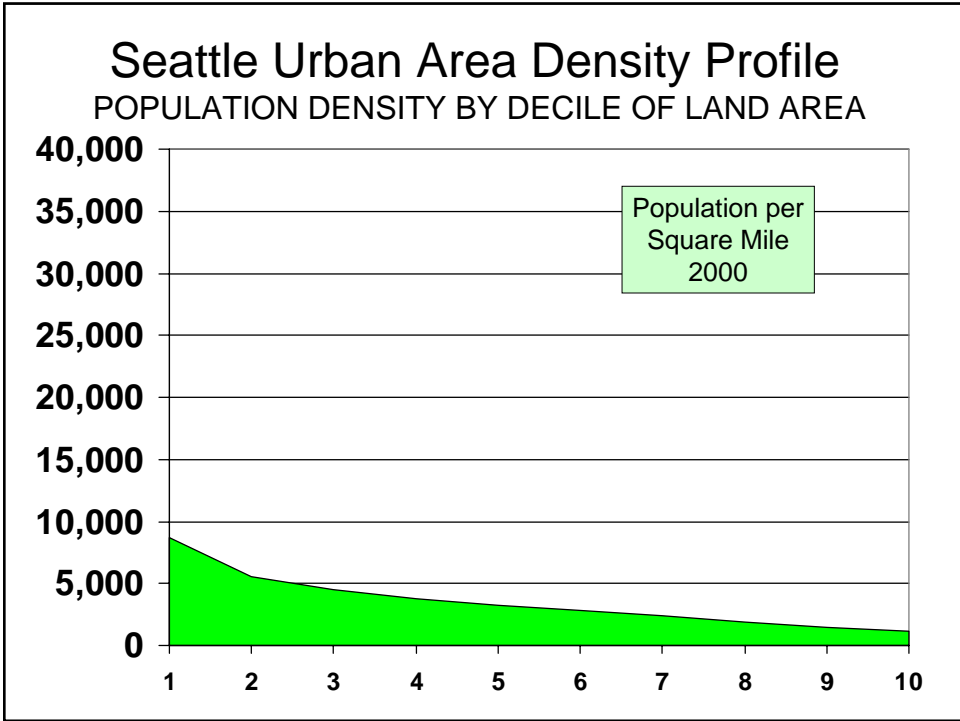
POPULATION DENSITY BY DECILE OF LAND AREA

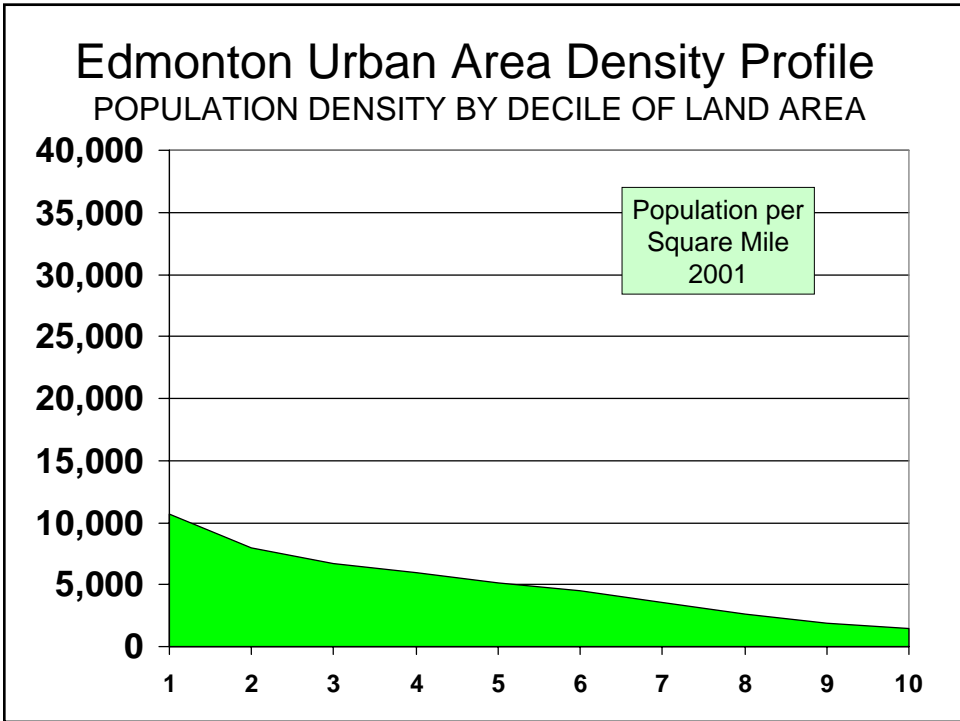
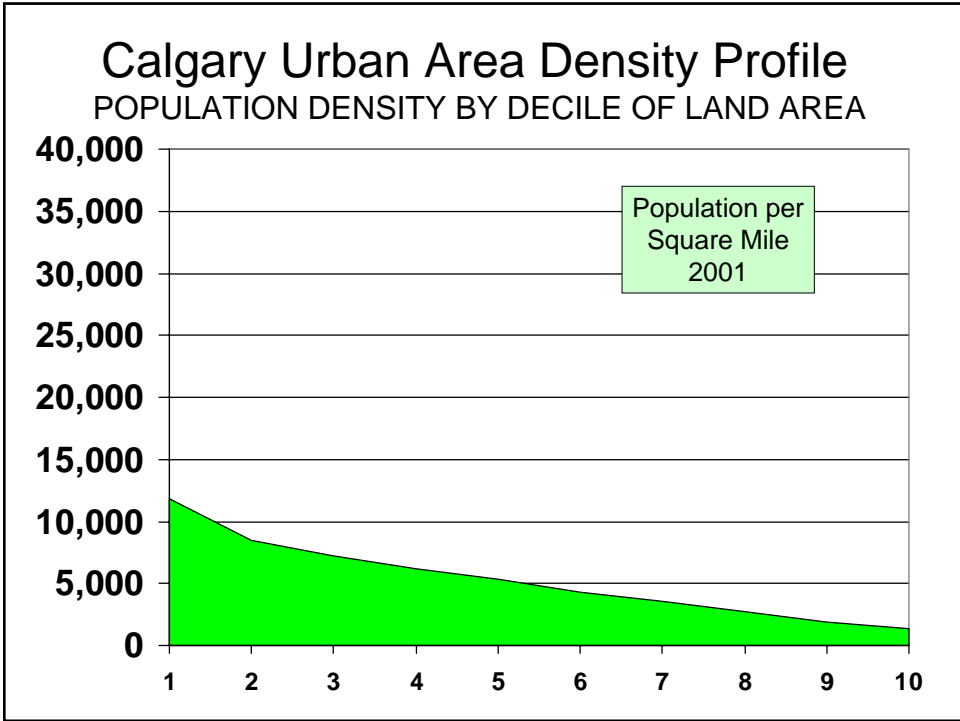


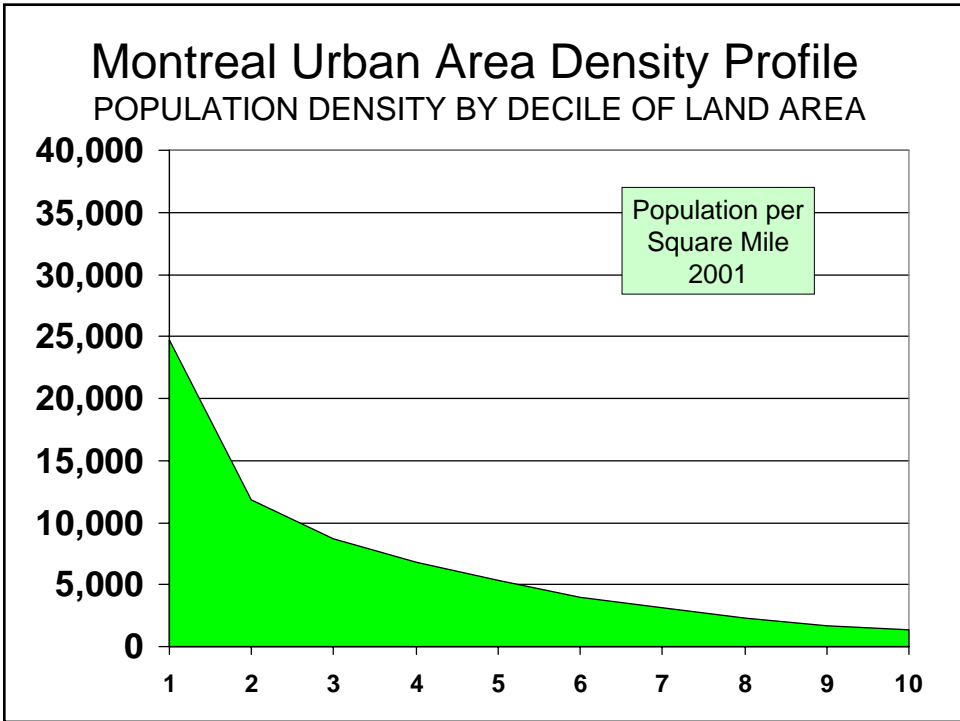
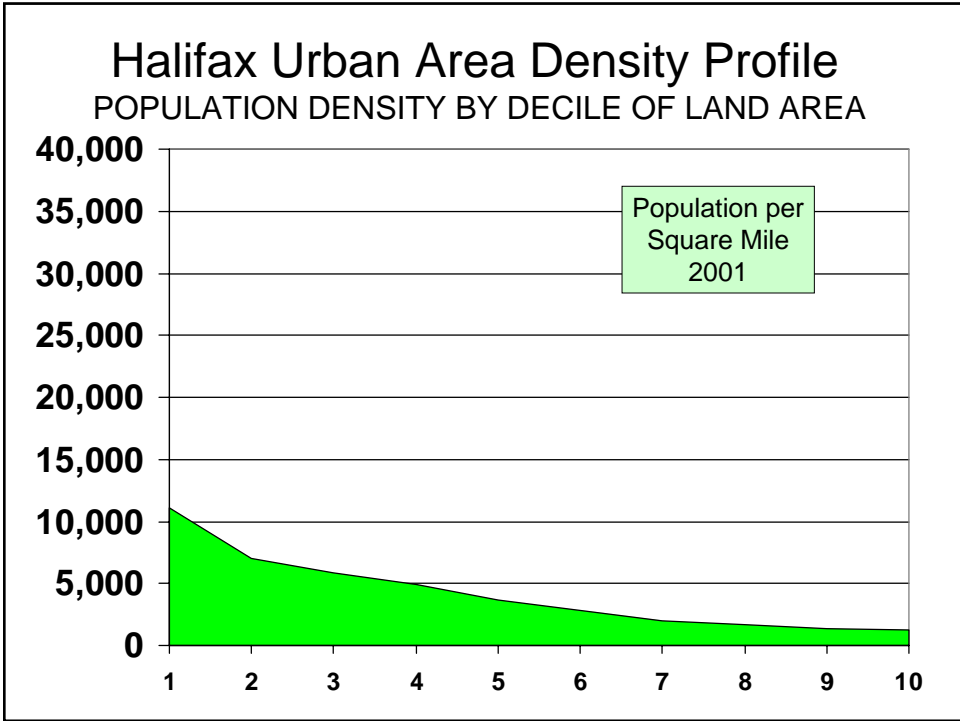
## San Jose Urban Area Density Profile

POPULATION DENSITY BY DECILE OF LAND AREA



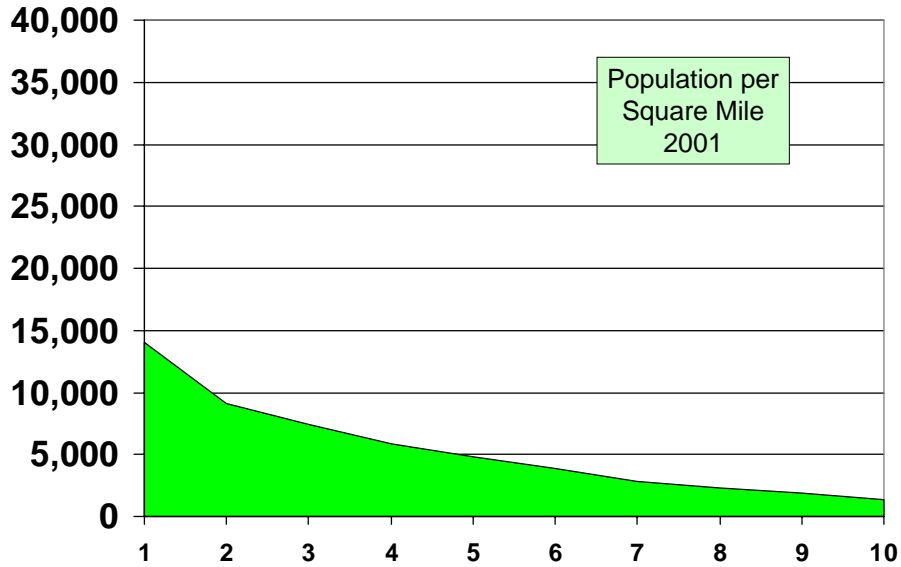






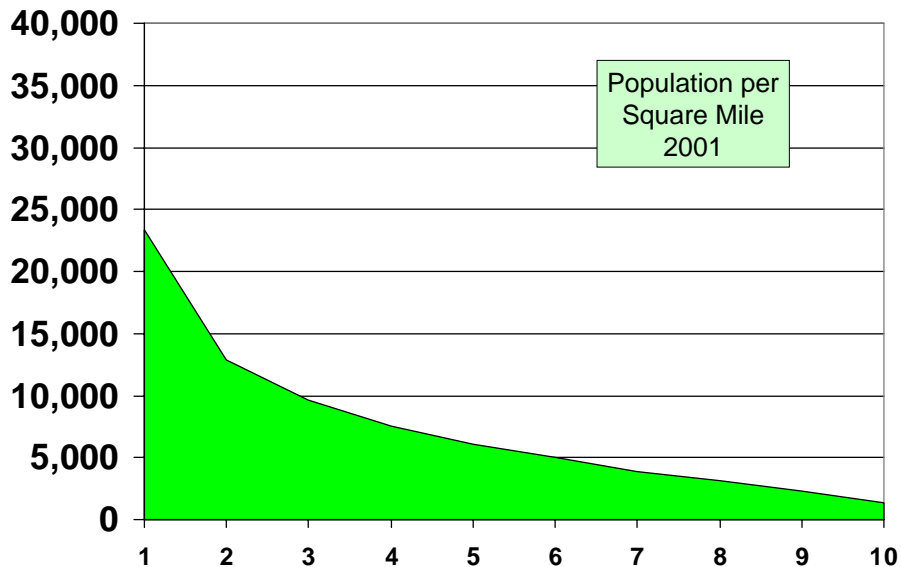
## Ottawa-Hull Urban Area Density Profile

POPULATION DENSITY BY DECILE OF LAND AREA

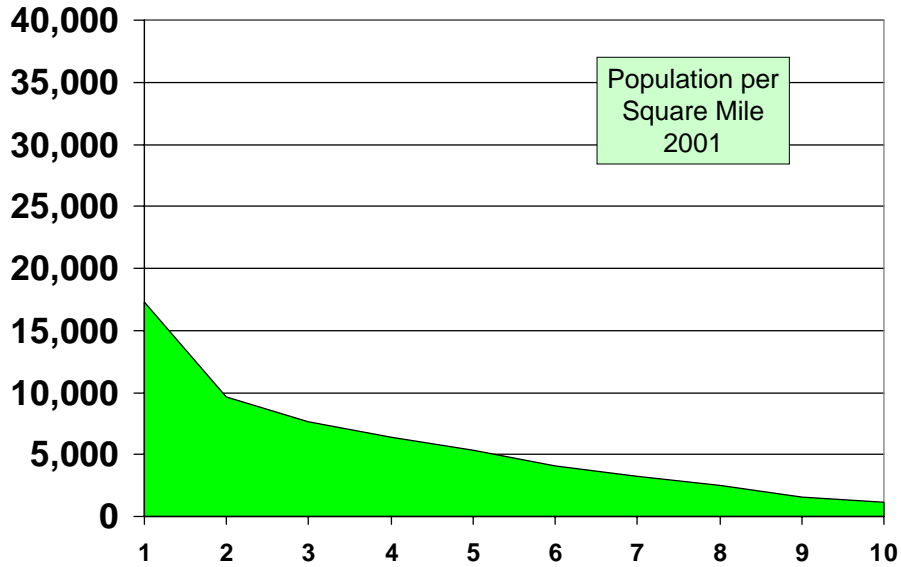


## Toronto Urban Area Density Profile

POPULATION DENSITY BY DECILE OF LAND AREA



### Vancouver Urban Area Density Profile POPULATION DENSITY BY DECILE OF LAND AREA



### Victoria Urban Area Density Profile POPULATION DENSITY BY DECILE OF LAND AREA

